Studie Umfeld Augarten
Kultur.Park.Augarten.

Plandarstellungen

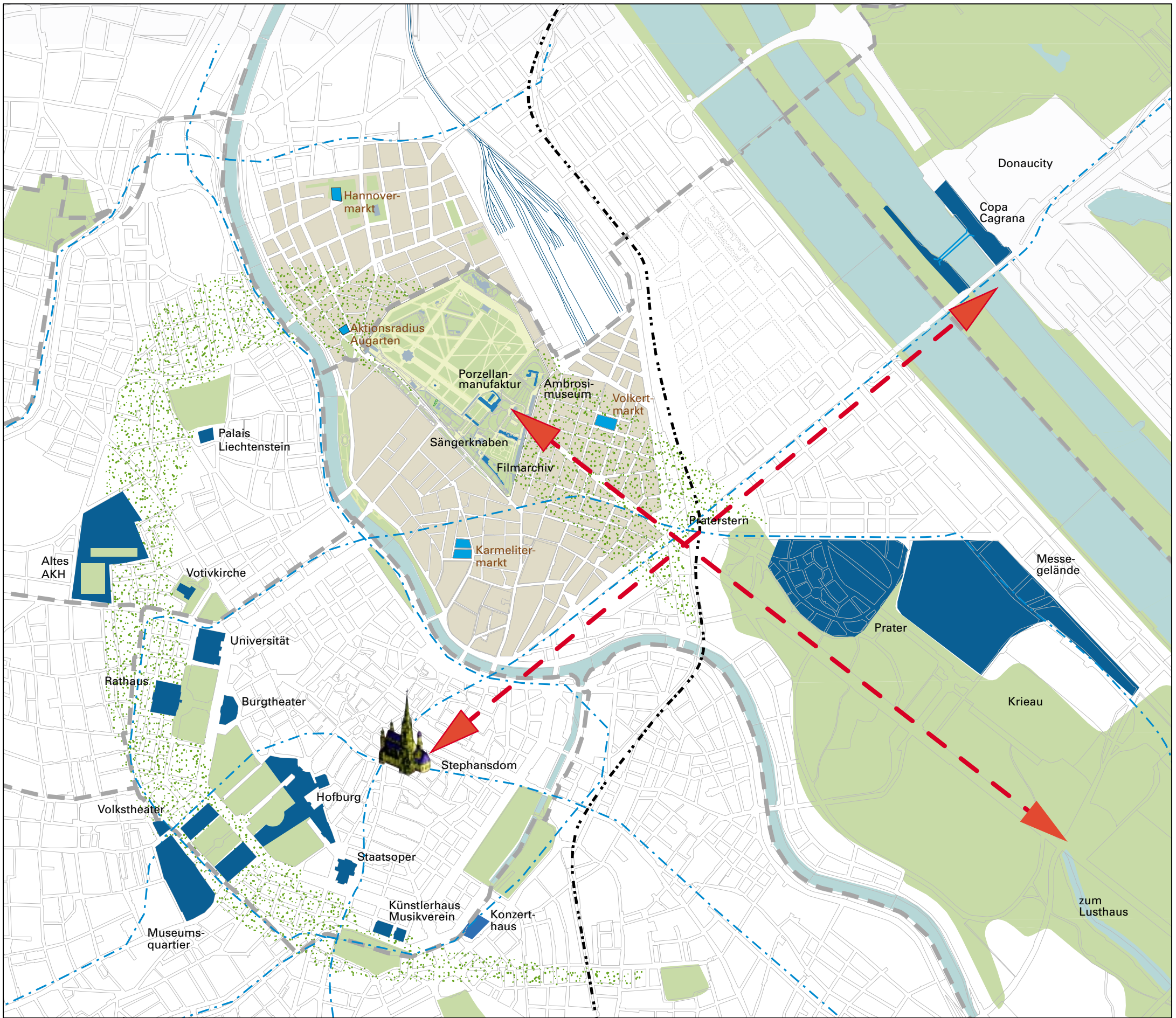

Plan A | **Übersicht des Untersuchungsgebietes „Umfeld Augarten“**

Kapitel 1
Seite 7–8

Grünflächen
wichtige Punkte
Märkte
Zusammenhang der Grünzüge
wichtige Achsen
Bezirksgrenzen
U-Bahn
Schnellbahn

Filmarchiv
Große Stadtgutgasse
Obere Augartenstraße
Castellezgasse
Große Sperlgasse
Taborstraße
Novaragasse
Kleine Pfarrgasse
U2 Richtung Karlsplatz
U2 Richtung Aspernstraße
Alexander-Poch-Platz
St. Leopold
Blumauergasse
Große Pfarrgasse

Plan F1 | Priorität 1: Taborstraße/Obere Augartenstraße „City-Tor“

Straßenbahn
Bus
U-Bahn-Station
Fahrradweg
Durchlässigkeit
U-Bahn-Ausgang
Platz
neuer Parkeingang
stadträumlicher Hinweis zum Parkeingang
derzeitige Widmung überprüfen!
Parkmauer mit Vorzone
stadträumliche Platzbegrenzung
Gehwege
Gebäude
Sondergebäude
Grüne Wege
Grüne Flächen
Bäume

Obere Augartenstraße
Scholzgasse
5A
Neunutzung
Awawa Buffet
Kiosk
B
31
Obere Augartenstraße
Rembrandtstraße

Plan F2 | Priorität 2: Eingangsbereich Flakturm „Sport-Tor“

- Straßenbahn
- Bus
- multifunktionale Vorzone
- Fahrradweg
- Durchlässigkeit
- Platz
- Parkmauer mit Vorzone
- neuer Parkeingang
- stadträumlicher Hinweis zum Parkeingang
- Gehwege
- Gebäude
- Sondergebäude
- Grüne Wege
- Grüne Flächen
- Bäume

Plan F3 | Priorität 3.1: Eingangsbereich Wallensteinplatz „Wallenstein-Tor“

Kapitel 6
Seite 45–46

Bus
Liegebereiche
Platz
Gehwege
Gebäude
Sondergebäude
Grüne Wege
Grüne Flächen
Bäume
neuer Parkeingang
stadträumlicher Hinweis zum Parkeingang
Widmung überprüfen
Widmung der Untergeschosse und Nutzungen überprüfen

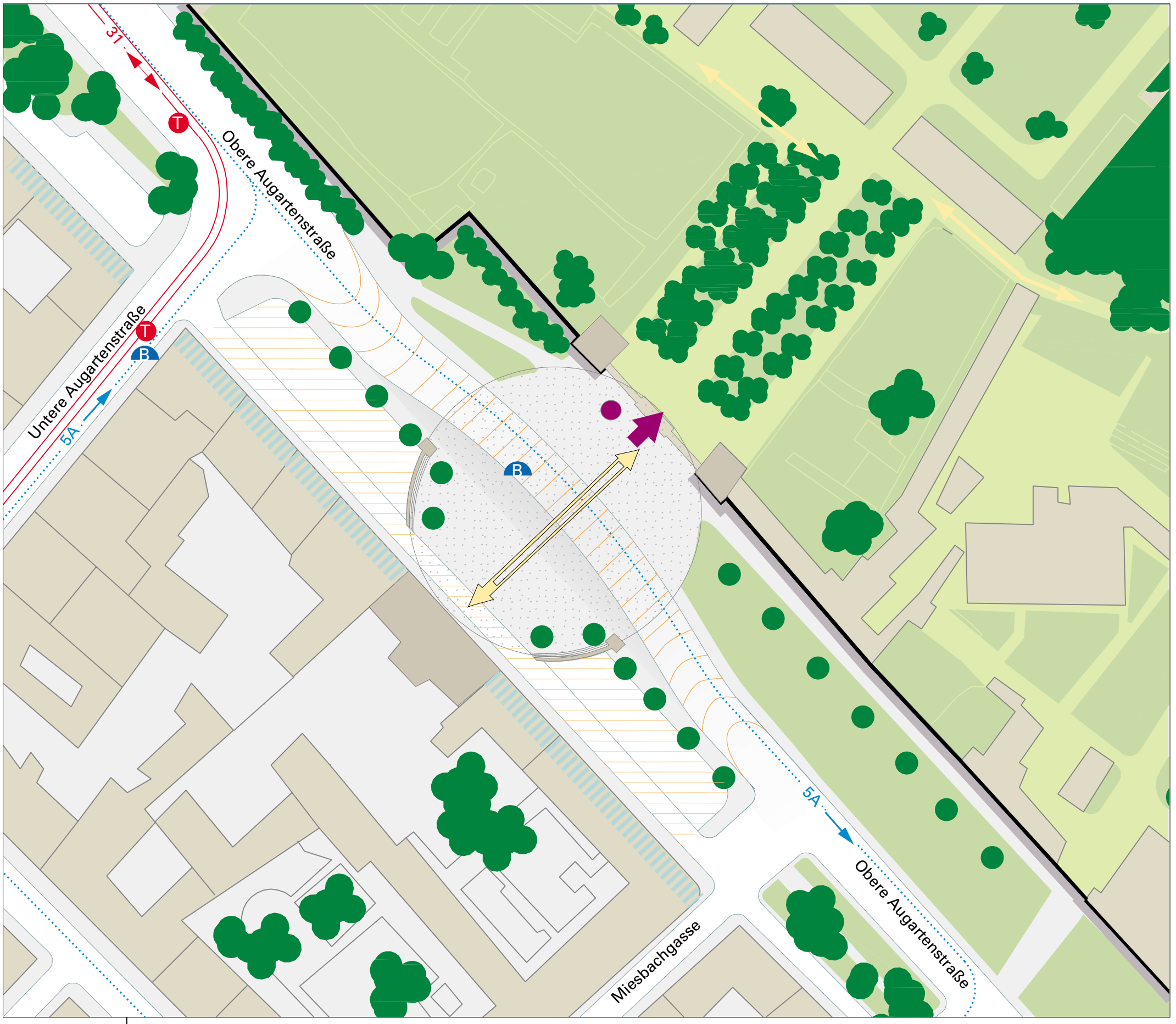

Plan F4 | Priorität 4: Haupteingang „Kultur-Tor“

Kapitel 6
Seite 46–47

- Straßenbahn
- Bus
- U-Bahn
- Fahrradweg
- multifunktionale, öffentliche Zone
- Geschwindigkeits-verringerung
- Platz
- Starke Beziehungen
- Durchlässigkeit
- Gehwege
- Gebäude
- Sondergebäude
- Grüne Wege
- Grüne Flächen
- Bäume
- Widmung der Erdgeschoßzone prüfen!

Plan F5 | Priorität 5: Gaußplatz „Donaukanal-Tor“

Kapitel 6
Seite 47–48

- Straßenbahn
- Bus
- U-Bahn
- Gastronomische-Nutzung
- Starke Beziehungen
- Parkmauer mit Vorzone
- neuer Parkeingang
- stadträumlicher Hinweis zum Parkeingang
- Gehwege
- Gebäude
- Sondergebäude od. Umnutzung
- Grüne Wege
- Grüne Flächen
- Bäume

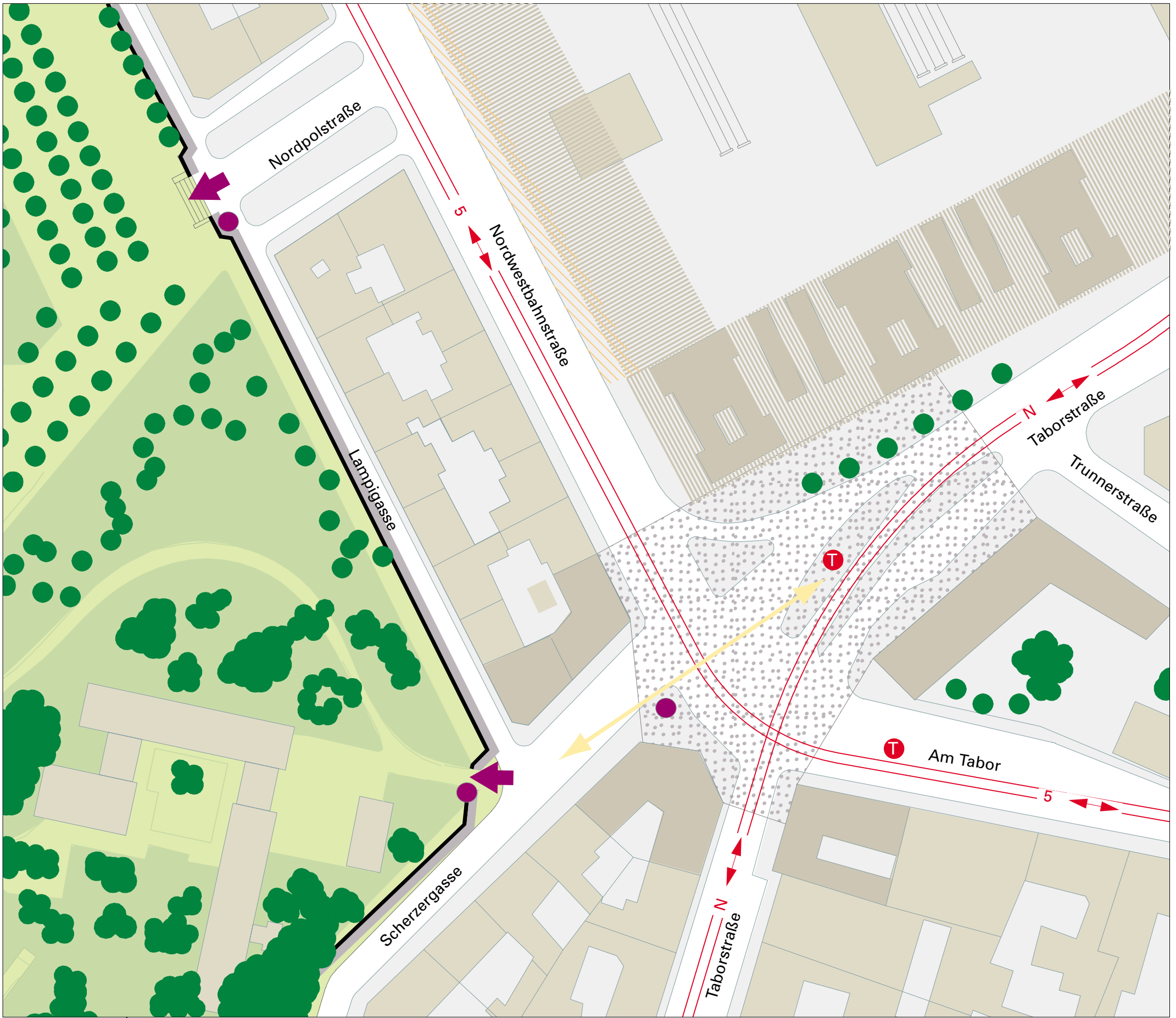

Plan F6 | Priorität 6: Eingangsbereiche Nordpolstraße / Am Tabor

Kapitel 6
Seite 48–49

- Straßenbahn
- Bus
- Parkzone Bus
- Gastronomische-Nutzung
- Platz
- Durchlässigkeit, Sichtbeziehung
- derzeitige Widmung überprüfen!
- neuer Parkeingang
- stadträumlicher Hinweis zum Parkeingang
- Gehwege
- Gebäude
- Sondergebäude od. Umnutzung
- Grüne Wege
- Grüne Flächen
- Bäume
- Parkmauer mit Vorzone

	Veränderung der Bildungsgruppen 1991 auf Basis 1981										Veränderung der Bildungsgruppen 2001 (Werte* extrapoliert) auf Basis 1991									
	Summe: HS	%	Zuwachs Basis 1981	Summe: BAHS	%	Zuwachs Basis 1981	Summe: Sonstige	%	Zuwachs Basis 1981	Summe: gesamt	Summe: HS	%	Zuwachs* Basis 1991	Summe: BAHS	%	Zuwachs* Basis 1991	Summe: Sonstige	%	Zuwachs* Basis 1991	Summe: gesamt
Alliertenviertel																				
92201 020	87	5,03%	**156,48%**	232	13,40%	**25,89%**	1412	81,57%	**-6,66%**	1.731	117,66	8,09%	**61,01%**	234,95	16,16%	**20,56%**	1.101,41	75,75%	**-7,14%**	1.454
92201 021	30	3,73%	**-14,69%**	94	11,68%	**56,99%**	681	84,60%	**-4,08%**	805	23,29	3,09%	**-17,22%**	120,17	15,92%	**36,39%**	611,54	81,00%	**-4,25%**	755
	117	**4,61%**	**63,75%**	**326**	**12,85%**	**35,26%**	**2093**	**82,53%**	**-5,87%**	**2.536**	**140,96**	**6,38%**	**38,31%**	**355,11**	**16,08%**	**25,98%**	**1.712,95**	**77,54%**	**-6,04%**	**2.209**
Augarten/Lampigasse																				
92201 030	45	5,48%	**58,25%**	93	11,33%	**35,18%**	683	83,19%	**-5,63%**	821	64,19	7,50%	**36,81%**	**122,20**	14,28%	**26,02%**	**669,61**	78,23%	**-5,97%**	**856**
Volkertviertel																				
92201 022	74	10,38%	**84,64%**	129	18,09%	**44,18%**	510	71,53%	**-12,59%**	713	95,97	15,14%	**45,84%**	149,85	23,64%	**30,64%**	388,18	61,23%	**-14,48%**	634
92201 023	47	5,58%	**37,18%**	88	10,44%	**33,70%**	708	83,99%	**-4,70%**	843	48,97	7,09%	**27,10%**	90,32	13,07%	**25,21%**	551,72	79,84%	**-4,93%**	691
92201 024	83	4,26%	**117,97%**	258	13,25%	**60,92%**	1606	82,49%	**-8,15%**	1.947	114,85	6,57%	**54,12%**	319,32	18,27%	**37,88%**	1.313,83	75,16%	**-8,88%**	1.748
92201 025	73	5,04%	**81,36%**	159	10,98%	**60,61%**	1216	83,98%	**-7,89%**	1.448	103,70	7,30%	**44,86%**	214,77	15,12%	**37,74%**	1.101,53	77,57%	**-7,63%**	1.420
92201 026	71	6,18%	**39,98%**	134	11,66%	**32,99%**	944	82,16%	**-5,39%**	1.149	92,15	7,94%	**28,56%**	168,15	14,50%	**24,39%**	899,70	77,56%	**-5,68%**	1.160
92201 027	60	5,89%	**69,58%**	106	10,40%	**73,87%**	853	83,71%	**-7,54%**	1.019	86,88	8,30%	**41,03%**	154,97	14,82%	**42,42%**	804,17	76,88%	**-8,16%**	1.046
92201 028	70	8,09%	**45,51%**	150	17,34%	**30,13%**	645	74,57%	**-8,07%**	865	93,06	10,62%	**31,28%**	187,08	21,36%	**23,15%**	595,66	68,02%	**-8,78%**	876
	478	**5,99%**	**64,52%**	**1024**	**12,83%**	**47,18%**	**6482**	**81,19%**	**-7,36%**	**7.984**	**635,56**	**8,39%**	**48,14%**	**1.284,45**	**16,96%**	**32,21%**	**5.655,00**	**74,65%**	**-8,65%**	**7.575**
Rembrandtviertel																				
92201 031	46	8,09%	**49,93%**	77	13,53%	**40,37%**	446	78,38%	**-7,75%**	569	59,38	10,78%	**33,36%**	96,01	17,42%	**28,78%**	395,61	71,80%	**-8,48%**	551
92201 032	26	4,16%	**56,99%**	60	9,60%	**2,73%**	539	86,24%	**-2,81%**	625	221,80	14,44%	**247,12%**	362,19	23,56%	**145,63%**	952,01	61,98%	**-28,13%**	1.536
92201 033	256	10,20%	**53,10%**	452	18,00%	**44,06%**	1803	71,80%	**-11,18%**	2.511	322,96	13,73%	**34,68%**	552,87	23,51%	**30,58%**	1.476,18	62,76%	**-12,59%**	2.352
92201 034	71	9,42%	**10,37%**	149	19,76%	**59,67%**	534	70,82%	**-10,45%**	754	75,14	10,29%	**9,31%**	198,17	27,15%	**37,37%**	456,69	62,56%	**-11,67%**	730
92201 035	132	9,76%	**92,06%**	202	14,94%	**53,53%**	1018	75,30%	**-11,81%**	1.352	193,39	14,44%	**47,93%**	269,81	20,15%	**34,87%**	875,79	65,41%	**-13,13%**	1.339
92201 037	86	6,23%	**13,86%**	209	15,13%	**38,28%**	1086	78,64%	**-5,92%**	1.381	68,99	6,98%	**12,13%**	190,92	19,32%	**27,68%**	728,10	73,69%	**-6,29%**	988
	617	**8,58%**	**45,98%**	**1149**	**15,98%**	**43,84%**	**5426**	**75,44%**	**-9,85%**	**7.192**	**941,65**	**12,56%**	**46,43%**	**1.669,98**	**22,28%**	**39,45%**	**4.884,38**	**65,16%**	**-13,63%**	**7.496**
Karmeliterviertel																				
92201 036	77	6,49%	**123,62%**	132	11,12%	**10,97%**	978	82,39%	**-6,11%**	1.187	116,65	10,07%	**55,28%**	149,31	12,89%	**15,95%**	892,05	77,03%	**-6,58%**	1.158
92201 038	76	5,95%	**74,43%**	174	13,63%	**39,78%**	1027	80,42%	**-7,39%**	1.277	109,02	8,49%	**42,67%**	224,74	17,50%	**28,48%**	950,23	74,01%	**-7,98%**	1.284
92201 039	65	7,21%	**103,58%**	143	15,87%	**50,86%**	693	76,91%	**-10,50%**	901	82,72	10,88%	**50,88%**	161,29	21,22%	**33,71%**	515,99	67,89%	**-11,73%**	760
92201 042	94	11,60%	**49,74%**	137	16,91%	**20,87%**	579	71,48%	**-8,66%**	810	121,62	15,46%	**33,22%**	156,29	19,83%	**17,26%**	509,69	64,71%	**-9,48%**	788
92201 044	119	11,46%	**59,24%**	179	17,24%	**23,53%**	740	71,29%	**-9,58%**	1.038	168,62	15,73%	**37,20%**	220,08	20,53%	**19,05%**	683,30	63,74%	**-10,59%**	1.072
92201 046	58	11,89%	**75,82%**	80	16,99%	**23,71%**	335	71,13%	**-10,54%**	471	101,76	17,02%	**43,12%**	121,04	20,24%	**19,17%**	375,20	62,74%	**-11,79%**	598
92201 047	66	13,23%	**53,93%**	68	13,63%	**-6,82%**	365	73,15%	**-4,74%**	499	95,91	17,86%	**35,04%**	67,82	12,63%	**-7,32%**	373,27	69,51%	**-4,97%**	537
92201 048	98	7,41%	**45,33%**	216	16,34%	**44,91%**	1008	76,25%	**-8,82%**	1.322	131,68	9,73%	**31,19%**	289,79	21,40%	**30,99%**	932,53	68,87%	**-9,67%**	1.354
	651	**8,67%**	**64,56%**	**1129**	**15,04%**	**29,39%**	**5725**	**76,28%**	**-8,89%**	**7.505**	**928,19**	**12,29%**	**41,71%**	**1.390,36**	**18,41%**	**22,40%**	**5.232,46**	**69,29%**	**-9,16%**	**7.551**
Afrikanerviertel																				
92201 040	121	10,07%	**61,69%**	182	15,15%	**29,50%**	898	74,77%	**-8,89%**	1.201	162,85	13,92%	**38,15%**	217,69	18,61%	**22,78%**	789,46	67,48%	**-9,76%**	1.170
92201 041	237	7,78%	**77,66%**	426	13,98%	**44,49%**	2385	78,25%	**-8,95%**	3.048	366,50	11,16%	**43,53%**	600,30	18,28%	**30,79%**	2.317,19	70,56%	**-9,83%**	3.284
92201 043	172	6,77%	**60,83%**	368	14,48%	**40,89%**	2002	78,76%	**-7,91%**	2.542	192,48	9,33%	**37,82%**	385,52	18,68%	**29,02%**	1.486,00	72,00%	**-8,58%**	2.064
92201 045	167	11,66%	**41,36%**	281	19,62%	**31,82%**	984	68,72%	**-10,60%**	1.432	202,85	15,07%	**29,23%**	327,89	24,36%	**24,14%**	815,26	60,57%	**-11,85%**	1.346
92201 049	126	10,06%	**55,81%**	220	17,57%	**48,23%**	906	72,36%	**-11,41%**	1.252	149,81	13,67%	**35,62%**	255,25	23,29%	**32,54%**	690,93	63,04%	**-12,88%**	1.096
92201 050	165	7,60%	**37,38%**	369	16,99%	**26,56%**	1638	75,41%	**-6,95%**	2.172	201,78	9,66%	**27,21%**	429,18	20,55%	**20,99%**	1.457,05	69,78%	**-7,47%**	2.088
92201 051	78	10,50%	**5,51%**	109	14,67%	**-7,45%**	556	74,83%	**0,85%**	**743**	76,22	11,05%	**5,23%**	93,07	13,49%	**-8,05%**	520,71	75,46%	**0,85%**	690
	1066	**8,60%**	**51,75%**	**1955**	**15,76%**	**33,57%**	**9369**	**75,62%**	**-8,36%**	**12.390**	**1.352,49**	**11,52%**	**33,92%**	**2.308,91**	**19,67%**	**24,66%**	**8.076,60**	**68,81%**	**-9,01%**	**11.738**
Brigittaviertel																				
92201 030	48	4,15%	**70,93%**	164	14,19%	**64,90%**	944	81,66%	**-8,21%**	1.156	96,45	5,89%	**41,50%**	223,60	13,77%	**39,38%**	840,95	74,35%	**-8,95%**	1.131
92201 031	89	3,78%	**42,28%**	269	11,43%	**71,92%**	1995	84,79%	**-6,51%**	2.353	124,29	4,90%	**29,68%**	410,88	16,21%	**41,83%**	1.998,83	78,88%	**-6,96%**	2.534
92201 032	92	5,44%	**-0,68%**	296	17,51%	**36,38%**	1302	77,04%	**-5,67%**	1.690	85,31	5,41%	**-8,69%**	349,99	22,18%	**26,63%**	1.142,70	72,41%	**-6,01%**	1.578
92201 033	77	6,15%	**94,13%**	157	12,53%	**83,77%**	1019	81,32%	**-9,66%**	1.253	99,46	9,12%	**48,49%**	196,83	18,24%	**45,58%**	791,70	72,63%	**-10,69%**	1.090
92201 050	16	2,11%	**57,22%**	54	7,13%	**16,92%**	687	90,75%	**-1,95%**	757	20,93	2,88%	**36,38%**	59,28	8,17%	**14,47%**	645,79	88,95%	**-1,98%**	726
92201 051	53	4,70%	**101,34%**	131	11,61%	**37,11%**	944	83,69%	**-6,18%**	1.128	91,90	7,06%	**50,33%**	191,99	14,76%	**27,07%**	1.017,12	78,18%	**-6,58%**	1.301
92201 052	78	4,46%	**23,26%**	179	10,21%	**90,97%**	1497	85,35%	**-6,25%**	1.754	91,40	5,29%	**18,87%**	260,31	15,06%	**47,53%**	1.377,29	79,66%	**-6,67%**	1.729
92201 053	14	4,98%	**217,62%**	31	11,03%	**101,32%**	236	83,99%	**-11,14%**	281	23,59	8,40%	**68,52%**	50,98	18,14%	**64,45%**	206,43	73,46%	**-12,53%**	281
92201 054	26	5,76%	**64,88%**	54	11,97%	**55,65%**	371	82,26%	**-7,37%**	451	32,94	8,03%	**39,35%**	66,64	16,25%	**35,75%**	310,42	75,71%	**-7,96%**	410
92201 055	47	4,48%	**154,38%**	116	11,07%	**31,41%**	885	84,45%	**-5,98%**	1.048	60,97	7,21%	**60,69%**	116,02	13,71%	**23,93%**	669,01	79,08%	**-5,36%**	846
92201 056	71	4,21%	**135,27%**	182	10,78%	**66,93%**	1435	85,01%	**-7,35%**	1.688	98,24	6,62%	**57,58%**	224,01	15,10%	**40,09%**	1.160,75	78,27%	**-7,93%**	1.483
	611	**4,51%**	**98,96%**	**1633**	**12,04%**	**57,36%**	**11315**	**83,45%**	**-6,73%**	**13.559**	**795,48**	**6,07%**	**34,66%**	**2.152,54**	**16,42%**	**36,34%**	**10.160,98**	**77,51%**	**-7,12%**	**13.109**
Augartenviertel																				
92201 034	107	6,68%	**38,61%**	189	11,80%	**42,82%**	1306	81,52%	**-6,21%**	1.602	130,57	8,54%	**27,86%**	234,47	15,34%	**29,98%**	1.163,95	76,13%	**-6,62%**	1.529
92201 035	58	3,07%	**107,46%**	165	8,73%	**128,14%**	1668	88,21%	**-6,85%**	1.891	82,03	4,66%	**51,78%**	240,10	13,63%	**56,17%**	1.439,87	81,72%	**-7,36%**	1.762
92201 036	51	5,76%	**43,92%**	110	12,43%	**37,16%**	724	81,81%	**-5,90%**	885	61,22	7,52%	**30,52%**	128,58	15,80%	**27,09%**	624,19	76,68%	**-6,27%**	814
92201 037	7	2,28%	**35,67%**	14	4,56%	**-29,22%**	288	93,16%	**1,49%**	307	8,18	2,88%	**26,29%**	7,61	2,68%	**-41,28%**	268,22	94,44%	**1,38%**	284
92201 038	34	7,57%	**75,15%**	57	12,69%	**104,88%**	358	79,73%	**-10,89%**	449	58,22	10,82%	**42,91%**	103,22	19,19%	**51,14%**	376,56	69,99%	**-12,22%**	538
92201 057	47	4,70%	**116,38%**	108	10,79%	**81,53%**	846	84,52%	**-8,82%**	1.001	73,94	7,22%	**53,79%**	160,10	15,64%	**44,91%**	789,96	77,14%	**-8,72%**	1.024
92201 058	80	6,19%	**152,27%**	165	12,77%	**55,89%**	1047	81,04%	**-9,28%**	1.292	112,40	9,93%	**80,36%**	195,92	17,31%	**35,52%**	823,68	72,76%	**-10,21%**	1.132
	384	**5,17%**	**75,84%**	**888**	**10,88%**	**62,77%**	**6235**	**83,95%**	**-7,11%**	**7.427**	**526,57**	**7,43%**	**43,79%**	**1.070,01**	**15,11%**	**38,86%**	**5.486,42**	**77,46%**	**-7,73%**	**7.083**

Rohdaten © STATISTIK AUSTRIA

Höchste abgeschlossene Ausbildung 1991 bezogen auf Wien-Durchschnitt

1991	HS	HS-verw.	Summe HS	Wienmittel 8,13%	Differenz	BHS	AHS	Summe BAHS	Wienmittel 14,65%	Differenz	BAS/ FAS	Lehre	ABPS	Summe Sonstige	Wienmittel 77,22%	Differenz	Summe gesamt
Alliertenviertel																	
92201 020	72	15	87	5,03%	**-3,10%**	93	139	232	13,40%	**-1,25%**	201	526	685	1.412	81,57%	**4,35%**	1731
92201 021	27	3	30	3,73%	**-4,40%**	31	63	94	11,68%	**-2,97%**	86	240	355	681	84,60%	**7,38%**	805
			117	4,61%	**-3,52%**			**326**	12,85%	**-1,80%**				**2.093**	82,53%	**5,31%**	**2536**
Augarten/Lampigasse																	
92201 030	38	7	**45**	5,48%	**-2,65%**	31	62	**93**	11,33%	**-3,32%**	133	219	331	**683**	83,19%	**5,97%**	**821**
Volkertviertel																	
92201 022	66	8	74	10,38%	**2,25%**	45	84	129	18,09%	**3,44%**	68	152	290	510	71,53%	**-5,69%**	713
92201 023	44	3	47	5,58%	**-2,55%**	30	58	88	10,44%	**-4,21%**	106	295	307	708	83,99%	**6,77%**	843
92201 024	67	16	83	4,28%	**-3,87%**	101	157	258	13,25%	**-1,40%**	166	549	891	1.606	82,49%	**5,27%**	1947
92201 025	61	12	73	5,04%	**-3,09%**	42	117	159	10,98%	**-3,67%**	125	405	686	1.216	83,98%	**6,76%**	1448
92201 026	64	7	71	6,18%	**-1,95%**	47	87	134	11,66%	**-2,99%**	110	322	512	944	82,16%	**4,94%**	1149
92201 027	53	7	60	5,89%	**-2,24%**	32	74	106	10,40%	**-4,25%**	118	277	458	853	83,71%	**6,49%**	1019
92201 028	57	13	70	8,09%	**-0,04%**	47	103	150	17,34%	**2,69%**	113	226	306	645	74,57%	**-2,65%**	865
			478	5,99%	**-2,14%**			**1.024**	12,83%	**-1,82%**				**6.482**	81,19%	**3,97%**	**7984**
Rembrandtviertel																	
92201 031	43	3	46	8,08%	**-0,05%**	34	43	77	13,53%	**-1,12%**	64	158	224	446	78,38%	**1,16%**	569
92201 032	21	5	26	4,16%	**-3,97%**	21	39	60	9,60%	**-5,05%**	66	194	279	539	86,24%	**9,02%**	625
92201 033	231	25	256	10,20%	**2,07%**	163	289	452	18,00%	**3,35%**	300	721	782	1.803	71,80%	**-5,42%**	2511
92201 034	67	4	71	9,42%	**1,29%**	59	90	149	19,76%	**5,11%**	86	189	259	534	70,82%	**-6,40%**	754
92201 035	116	16	132	9,76%	**1,63%**	84	118	202	14,94%	**0,29%**	151	370	497	1.018	75,30%	**-1,92%**	1352
92201 037	75	11	86	6,23%	**-1,90%**	73	136	209	15,13%	**0,48%**	140	385	561	1.086	78,64%	**1,42%**	1381
			617	8,58%	**0,45%**			**1.149**	15,98%	**1,33%**				**5.426**	75,44%	**-1,78%**	**7192**
Karmeliterviertel																	
92201 036	61	16	77	6,49%	**-1,64%**	56	76	132	11,12%	**-3,53%**	126	344	508	978	82,39%	**5,17%**	1187
92201 038	69	7	76	5,95%	**-2,18%**	72	102	174	13,63%	**-1,02%**	132	319	576	1.027	80,42%	**3,20%**	1277
92201 039	54	11	65	7,21%	**-0,92%**	51	92	143	15,87%	**1,22%**	121	230	342	693	76,91%	**-0,31%**	901
92201 042	86	8	94	11,60%	**3,47%**	36	101	137	16,91%	**2,26%**	108	221	250	579	71,48%	**-5,74%**	810
92201 044	101	18	119	11,46%	**3,33%**	59	120	179	17,24%	**2,59%**	125	273	342	740	71,29%	**-5,93%**	1038
92201 046	50	6	56	11,89%	**3,76%**	18	62	80	16,99%	**2,34%**	60	112	163	335	71,13%	**-6,09%**	471
92201 047	62	4	66	13,23%	**5,10%**	18	50	68	13,63%	**-1,02%**	53	111	201	365	73,15%	**-4,07%**	499
92201 048	85	13	98	7,41%	**-0,72%**	79	137	216	16,34%	**1,69%**	149	427	432	1.008	76,25%	**-0,97%**	1322
			651	8,67%	**0,54%**			**1.129**	15,04%	**0,39%**				**5.725**	76,28%	**-0,94%**	**7505**
Afrikanerviertel																	
92201 040	111	10	121	10,07%	**1,94%**	62	120	182	15,15%	**0,50%**	134	305	459	898	74,77%	**-2,45%**	1201
92201 041	214	23	237	7,78%	**-0,35%**	141	285	426	13,98%	**-0,67%**	309	847	1229	2.385	78,25%	**1,03%**	3048
92201 043	148	24	172	6,77%	**-1,36%**	121	247	368	14,48%	**-0,17%**	306	688	1008	2.002	78,76%	**1,54%**	2542
92201 045	146	21	167	11,66%	**3,53%**	87	194	281	19,62%	**4,97%**	141	375	468	984	68,72%	**-8,50%**	1432
92201 049	113	13	126	10,06%	**1,93%**	50	170	220	17,57%	**2,92%**	164	337	405	906	72,36%	**-4,86%**	1252
92201 050	138	27	165	7,60%	**-0,53%**	110	259	369	16,99%	**2,34%**	264	629	745	1.638	75,41%	**-1,81%**	2172
92201 051	68	10	78	10,50%	**2,37%**	37	72	**109**	14,67%	**0,02%**	94	196	266	556	74,83%	**-2,39%**	743
			1.096	8,60%	**0,47%**			**1.866**	15,78%	**1,13%**				**9.369**	75,62%	**-1,60%**	**12390**
Brigittaviertel																	
92201 030	45	3	48	4,15%	**-3,98%**	75	89	164	14,19%	**-0,46%**	125	387	432	944	81,66%	**4,44%**	1156
92201 031	76	13	89	3,78%	**-4,35%**	109	160	269	11,43%	**-3,22%**	257	818	920	1.995	84,79%	**7,57%**	2353
92201 032	76	16	92	5,44%	**-2,69%**	114	182	296	17,51%	**2,86%**	237	521	544	1.302	77,04%	**-0,18%**	1690
92201 033	68	9	77	6,15%	**-1,98%**	51	106	157	12,53%	**-2,12%**	128	358	533	1.019	81,32%	**4,10%**	1253
92201 050	14	2	16	2,11%	**-6,02%**	25	29	54	7,13%	**-7,52%**	105	324	258	687	90,75%	**13,53%**	757
92201 051	39	14	53	4,70%	**-3,43%**	49	82	131	11,61%	**-3,04%**	110	335	499	944	83,69%	**6,47%**	1128
92201 052	66	12	78	4,45%	**-3,68%**	59	120	179	10,21%	**-4,44%**	130	468	899	1.497	85,35%	**8,13%**	1754
92201 053	12	2	14	4,98%	**-3,15%**	13	18	31	11,03%	**-3,62%**	15	61	160	236	83,99%	**6,77%**	281
92201 054	19	7	26	5,76%	**-2,37%**	27	27	54	11,97%	**-2,68%**	51	144	176	371	82,26%	**5,04%**	451
92201 055	45	2	47	4,48%	**-3,65%**	50	66	116	11,07%	**-3,58%**	121	273	491	885	84,45%	**7,23%**	1048
92201 056	57	14	71	4,21%	**-3,92%**	51	131	182	10,79%	**-3,87%**	97	479	859	1.435	85,01%	**7,79%**	1688
			611	4,51%	**-3,62%**			**1.633**	12,04%	**-2,61%**				**11.315**	83,45%	**6,23%**	**13559**
Augartenviertel																	
92201 034	95	12	107	6,68%	**-1,45%**	78	111	189	11,80%	**-2,85%**	173	433	700	1.306	81,52%	**4,30%**	1602
92201 035	44	14	58	3,07%	**-5,06%**	56	109	165	8,73%	**-5,92%**	123	490	1055	1.668	88,21%	**10,99%**	1891
92201 036	46	5	51	5,76%	**-2,37%**	43	67	110	12,43%	**-2,22%**	84	219	421	724	81,81%	**4,59%**	885
92201 037	7	0	7	2,28%	**-5,85%**	6	8	14	4,56%	**-10,09%**	25	119	142	286	93,16%	**15,94%**	307
92201 038	29	5	34	7,57%	**-0,56%**	13	44	57	12,69%	**-1,96%**	39	139	180	358	79,73%	**2,51%**	449
92201 057	43	4	47	4,70%	**-3,43%**	30	78	108	10,79%	**-3,86%**	75	265	506	846	84,52%	**7,30%**	1001
92201 058	65	15	80	6,19%	**-1,94%**	62	103	165	12,77%	**-1,88%**	141	370	536	1.047	81,04%	**3,82%**	1292
			384	5,17%	**-2,96%**			**808**	10,88%	**-3,77%**				**6.235**	83,95%	**6,73%**	7427

Basisdaten © STATISTIK AUSTRIA

Lebensunterhalt der Wohnbevölkerung 1991 bezogen auf Wiennittel

	Arbeiter Wiennittel			Selbstständige/Angestellte/Beamte Wiennittel			Pensionisten	Sonst.	Summe P+S Wiennittel			Erhaltene Wiennittel			Kinder, Schüler, Studierende -15 Jahre > 15 J. Wiennittel			Einwohner Summe gesamt
1991	10,20%	Anteil an Wohnbev.	Differenz	32,10%	Anteil an Wohnbev.	Differenz			25,10%	Anteil an Wohnbev.	Differenz	6,30%	Anteil an Wohnbev.	Differenz			18,30% Anteil an Wohnbev.	Differenz	
Altliertenviertel																			
92001 020	526	24,83%	6,63%	579	27,34%	-4,76%	360	31	391	18,46%	-6,64%	160	7,55%	1,25%	387	75	462 21,81%	3,51%	2.118
92001 021	205	21,67%	3,47%	259	27,38%	-4,72%	231	21	252	26,64%	1,54%	53	5,60%	-0,70%	141	36	177 18,71%	0,41%	946
	731	23,86%	5,66%	838	27,35%	-4,75%	591	52	643	20,99%	-4,11%	213	6,95%	0,65%	528	111	639 20,86%	2,56%	3.064
Augarten/Lampigasse																			
92001 030	168	18,24%	0,04%	201	21,82%	-10,28%	360	28	388	42,13%	17,03%	46	4,99%	-1,31%	100	18	118 12,81%	-5,48%	921
Volkertviertel																			
92001 022	141	17,41%	-0,79%	260	32,10%	0,00%	211	16	227	28,02%	2,92%	48	5,93%	-0,37%	97	37	134 16,54%	-1,76%	810
92001 023	281	28,97%	10,77%	247	25,46%	-6,64%	194	20	214	22,06%	-3,04%	57	5,88%	-0,42%	125	46	171 17,63%	-0,67%	970
92001 024	630	27,14%	8,94%	565	24,34%	-7,76%	463	70	533	22,96%	-2,14%	153	6,59%	0,29%	373	67	440 18,96%	0,66%	2.321
92001 025	540	31,14%	12,94%	425	24,51%	-7,59%	291	43	334	19,26%	-5,84%	99	5,71%	-0,59%	286	50	336 19,38%	1,08%	1.734
92001 026	355	26,28%	8,06%	348	25,76%	-6,51%	276	39	315	23,30%	-1,80%	82	6,07%	-0,23%	203	51	254 18,79%	0,49%	1.352
92001 027	329	27,03%	8,83%	330	27,12%	-4,98%	233	29	262	21,53%	-3,57%	56	4,60%	-1,70%	198	42	240 19,72%	1,42%	1.217
92001 028	162	15,62%	-2,58%	308	29,70%	-2,40%	259	25	284	27,39%	2,29%	64	6,17%	-0,13%	172	47	219 21,12%	2,82%	1.037
	2.438	25,82%	7,62%	2.481	26,28%	-5,82%	1.927	242	2.169	22,97%	-2,13%	559	5,92%	-0,38%	1.454	340	1.794 19,00%	0,78%	9.441
Rembrandtviertel																			
92001 031	160	23,12%	4,92%	190	27,46%	-4,64%	131	17	148	21,39%	-3,71%	35	5,06%	-1,24%	123	36	159 22,98%	4,68%	692
92001 032	172	24,54%	6,34%	176	25,11%	-6,99%	220	13	233	33,24%	8,14%	21	3,00%	-3,30%	76	23	99 14,12%	-4,18%	701
92001 033	488	16,73%	-1,47%	976	33,46%	1,36%	669	76	745	25,54%	0,44%	169	5,79%	-0,51%	406	133	539 18,48%	0,18%	2.917
92001 034	184	19,78%	1,56%	257	27,60%	-4,50%	187	23	210	22,56%	-2,54%	59	6,34%	0,04%	177	44	221 23,74%	5,44%	931
92001 035	318	19,92%	1,72%	475	29,76%	-2,34%	336	47	383	24,00%	-1,10%	98	6,14%	-0,16%	244	78	322 20,18%	1,88%	1.596
92001 037	354	22,10%	3,90%	459	28,65%	-3,45%	342	61	403	25,16%	25,16%	104	6,49%	0,19%	221	61	282 17,60%	-0,70%	1.602
	1.676	19,86%	1,66%	2.533	30,02%	-2,09%	1.885	237	2.122	25,15%	0,05%	486	5,76%	-0,54%	1.247	375	1.622 19,22%	0,92%	8.439
Karmeliterviertel																			
92001 036	282	20,90%	2,70%	373	27,65%	-4,45%	394	25	419	31,06%	5,96%	70	5,19%	-1,11%	162	43	205 15,20%	15,20%	1.349
92001 038	402	26,64%	8,44%	370	24,52%	-7,58%	266	93	359	23,79%	-1,31%	86	5,70%	-0,60%	231	61	292 19,35%	1,05%	1.509
92001 039	222	21,10%	2,90%	299	28,42%	-3,68%	242	41	283	26,90%	1,80%	66	6,27%	-0,03%	151	31	182 17,30%	-1,00%	1.052
92001 042	144	15,79%	-2,41%	300	32,89%	0,79%	231	15	246	26,97%	1,87%	68	7,46%	1,16%	102	52	154 16,89%	-1,41%	912
92001 044	200	16,53%	-1,67%	408	33,72%	1,62%	282	30	312	25,79%	0,69%	72	5,95%	-0,35%	171	47	218 18,02%	-0,28%	1.210
92001 046	99	17,77%	-0,43%	178	31,96%	-0,14%	119	11	130	23,34%	-1,76%	29	5,21%	-1,09%	86	35	121 21,72%	3,42%	557
92001 047	90	15,54%	-2,66%	186	32,07%	-3,43%	157	21	178	30,74%	5,64%	39	6,74%	0,44%	80	26	106 18,31%	0,01%	579
92001 048	257	16,95%	-1,25%	450	29,68%	-2,42%	429	22	451	29,75%	4,65%	96	6,33%	0,03%	194	68	262 17,28%	-1,02%	1.516
	1.696	19,53%	1,33%	2.544	29,30%	-2,80%	2.120	258	2.378	27,38%	2,28%	526	6,06%	-0,24%	1.177	363	1.540 17,73%	-0,57%	8.684
Afrikanerviertel																			
92001 040	247	17,69%	-0,51%	393	28,15%	-3,95%	385	37	422	30,23%	5,13%	89	6,38%	0,08%	195	50	245 17,55%	-0,75%	1.396
92001 041	724	20,42%	2,22%	1.010	28,49%	-3,61%	824	85	909	25,64%	0,54%	238	6,71%	0,41%	497	167	664 18,73%	0,43%	3.545
92001 043	737	25,49%	7,29%	824	28,50%	-3,60%	615	79	694	24,01%	-1,09%	178	6,16%	-0,14%	346	112	458 15,84%	-2,46%	2.891
92001 045	293	17,56%	-0,70%	577	34,47%	2,37%	320	44	364	21,74%	-3,36%	102	6,09%	-0,21%	238	100	338 20,19%	1,89%	1.674
92001 049	284	19,51%	1,31%	499	34,27%	2,17%	278	34	312	21,43%	-3,67%	69	4,74%	-1,56%	204	88	292 20,05%	1,75%	1.456
92001 050	426	17,02%	-1,18%	782	31,24%	-0,98%	609	60	669	26,73%	1,63%	159	6,35%	0,05%	331	136	467 18,66%	0,36%	2.503
92001 051	151	17,22%	-0,98%	288	32,84%	0,74%	151	77	228	26,00%	0,90%	38	4,33%	-1,97%	134	38	172 19,61%	1,31%	877
	2.862	19,96%	1,76%	4.373	30,49%	-1,61%	3.182	416	3.598	25,09%	-0,01%	873	6,09%	-0,21%	1.945	691	2.636 18,38%	0,08%	14.342
Brigittaviertel																			
92001 030	319	22,31%	4,11%	437	30,56%	-1,54%	208	32	240	16,78%	-8,32%	99	6,92%	0,62%	274	61	335 23,43%	5,13%	1.430
92001 031	542	19,38%	1,16%	769	27,48%	-4,64%	751	82	833	29,75%	4,65%	143	5,11%	-1,19%	447	66	513 18,32%	0,02%	2.800
92001 032	306	15,35%	-2,89%	765	38,37%	6,27%	353	54	407	20,41%	-4,69%	119	5,97%	-0,33%	304	93	397 19,91%	1,61%	1.994
92001 033	388	26,29%	8,09%	403	27,30%	-4,80%	277	45	322	21,82%	-3,28%	96	6,50%	0,20%	223	44	267 18,09%	-0,21%	1.476
92001 050	118	14,50%	-3,70%	236	28,99%	-3,11%	316	3	319	39,19%	14,09%	61	7,49%	1,19%	57	23	80 9,83%	-8,47%	814
92001 051	362	27,72%	9,92%	318	24,35%	-7,75%	316	19	335	25,65%	0,55%	64	4,90%	-1,46%	178	49	227 17,38%	-0,92%	1.306
92001 052	659	31,87%	13,67%	427	20,65%	-11,45%	420	68	488	23,60%	-1,50%	113	5,46%	-0,84%	313	68	381 18,42%	0,12%	2.068
92001 053	129	34,04%	15,84%	69	18,21%	-13,89%	47	4	51	13,46%	-11,64%	23	6,07%	-0,23%	98	9	107 28,23%	9,93%	379
92001 054	147	29,34%	11,14%	146	29,14%	-2,96%	104	12	116	23,15%	-1,95%	25	4,99%	-1,31%	50	17	67 13,37%	-4,93%	501
92001 055	396	32,33%	14,13%	222	18,12%	-13,98%	293	21	314	25,63%	0,53%	85	6,94%	0,64%	177	31	208 16,98%	-1,32%	1.225
92001 056	686	34,10%	15,90%	365	18,14%	-13,96%	400	64	464	23,06%	-2,04%	116	5,77%	-0,53%	324	57	381 18,94%	0,64%	2.012
	4.052	25,32%	7,12%	4.157	25,97%	-6,13%	3.485	404	3.889	24,30%	-0,80%	944	5,90%	-0,40%	2.445	518	2.963 18,51%	0,21%	16.005
Augartenviertel																			
92001 034	489	26,02%	7,82%	506	26,93%	-5,17%	387	57	444	23,63%	-1,47%	101	5,38%	-0,92%	277	62	339 18,04%	-0,26%	1.879
92001 035	636	35,85%	17,65%	443	19,00%	-13,10%	373	50	423	18,14%	-6,96%	128	5,49%	-0,81%	440	62	502 21,53%	3,23%	2.332
92001 036	303	29,47%	11,27%	239	23,25%	-8,85%	205	28	233	22,67%	-2,43%	61	5,93%	-0,37%	143	49	192 18,68%	0,38%	1.028
92001 037	63	19,38%	1,18%	70	21,54%	-10,56%	142	7	149	45,85%	20,75%	20	6,15%	6,15%	18	5	23 7,08%	-11,22%	325
92001 038	130	24,34%	6,14%	174	32,58%	0,48%	92	11	103	19,29%	-5,01%	24	4,49%	-1,81%	85	18	103 19,29%	0,99%	534
92001 057	366	31,83%	13,63%	259	22,52%	-9,58%	243	42	285	24,78%	-8,32%	61	5,30%	-1,00%	149	30	179 15,57%	-2,73%	1.150
92001 058	415	26,84%	8,64%	371	24,00%	-8,10%	318	68	386	24,97%	-8,13%	67	4,33%	-1,97%	253	54	307 19,86%	1,56%	1.546
	2.602	29,59%	11,39%	2.062	23,45%	-8,65%	1.760	263	2.023	23,00%	-3,10%	462	5,25%	-1,05%	1.365	280	1.645 18,71%	0,41%	8.794

Basisdaten © STATISTIK AUSTRIA

Entwicklung der Wohnbevölkerung
Volkszählungen 1991 und 2001, Relation zu Wienmittel

	1991	2001	Veränd.%	Wienmittel	Differenz	1991	2001	Veränd.%	Wienmittel	Differenz	1991	2001	Veränd.%	Wienmittel	Differenz	1991	2001	Veränd.%	Wienmittel	Differenz	Veränderung % gesamt	Summe 2001
	Summe bis 19. J.			20,91%		Summe 20.-39. J.			31,23%		Summe 40.-59. J.			25,07%		Summe 60.++ J.			22,79%			
Alliertenviertel																						
92001 020	510	399	-21,76%	22,70%	1,79%	801	562	-29,84%	31,97%	0,74%	456	484	6,14%	27,53%	2,46%	351	313	-10,83%	17,60%	-4,99%	**-17,09%**	1.758
92001 021	185	166	-10,27%	19,61%	-2,30%	320	290	-9,38%	32,51%	1,28%	217	222	2,30%	24,89%	-0,18%	224	214	-4,46%	23,99%	1,20%	**-5,71%**	892
	695	**565**	**-18,71%**	21,32%	**0,41%**	**1.121**	**852**	**-24,00%**	32,15%	**0,92%**	**673**	**706**	**4,90%**	26,64%	**1,57%**	**575**	**527**	**-8,35%**	19,69%	**-2,90%**	**-13,51%**	**2.650**
Augarten/Lampigasse																						
92001 030	**135**	122	-9,63%	12,89%	**-8,05%**	**249**	239	**-4,02%**	25,18%	**-6,06%**	**168**	204	**21,43%**	21,50%	**-3,57%**	**369**	384	**4,07%**	40,46%	**17,67%**	**3,84%**	949
Volkertviertel																						
92001 022	133	101	-24,06%	16,45%	-4,46%	274	139	-49,27%	22,64%	-8,59%	170	199	17,06%	32,41%	7,34%	233	175	-24,89%	28,50%	5,71%	**-24,20%**	614
92001 023	175	154	-12,00%	19,27%	-1,64%	390	250	-35,90%	31,29%	0,06%	212	239	12,74%	29,91%	4,84%	193	156	-19,17%	19,52%	-3,27%	**-17,63%**	799
92001 024	505	407	-19,41%	19,85%	-1,06%	822	706	-14,11%	34,44%	3,21%	528	586	10,98%	28,59%	3,52%	466	351	-24,68%	17,12%	-5,67%	**-11,68%**	2.050
92001 025	380	389	2,37%	22,68%	1,77%	688	635	-7,70%	37,03%	37,03%	381	436	14,44%	25,42%	0,35%	265	255	-10,53%	14,67%	-7,92%	**-1,18%**	1.715
92001 026	275	275	0,00%	20,25%	-0,66%	494	455	-7,89%	33,51%	2,28%	315	382	21,27%	28,13%	3,06%	268	246	-8,21%	18,11%	-4,68%	**0,44%**	1.358
92001 027	261	278	6,51%	22,24%	1,33%	468	437	-6,62%	34,96%	3,73%	283	328	24,71%	26,24%	1,17%	224	207	-7,59%	16,56%	-6,23%	**2,89%**	1.250
92001 028	216	180	-16,67%	18,02%	-2,89%	345	297	-13,91%	29,73%	-1,50%	220	303	37,73%	30,33%	5,26%	256	219	-14,45%	21,92%	-0,87%	**-3,66%**	999
	1.945	**1.784**	**-8,28%**	20,31%	**-0,60%**	**3.461**	**2.919**	**-15,14%**	33,23%	**2,00%**	**2.089**	**2.473**	**18,38%**	28,15%	**3,08%**	**1.925**	**1.609**	**-16,42%**	18,32%	**-4,47%**	**-6,94%**	**8.785**
Rembrandtviertel																				30,33%		
92001 031	158	130	-17,72%	20,31%	-0,60%	259	230	-11,20%	35,94%	4,71%	153	176	15,03%	27,50%	2,43%	122	104	-14,75%	18,25%	-6,54%	**-7,51%**	640
92001 032 *	113	432	282,30%	22,77%	1,86%	238	728	205,88%	38,38%	7,15%	150	477	218,00%	25,14%	0,07%	200	260	30,00%	13,71%	-9,08%	**170,61%**	1.897
92001 033	532	487	-8,46%	18,08%	-2,83%	1.033	831	-19,55%	30,86%	-0,37%	659	740	12,29%	27,48%	2,41%	660	635	-8,37%	23,58%	0,79%	**-7,68%**	2.693
92001 034	223	184	-17,49%	21,30%	0,39%	303	282	-6,93%	32,64%	1,41%	209	223	6,70%	25,81%	0,74%	196	175	-10,71%	20,25%	-2,54%	**-7,28%**	864
92001 035	339	338	-0,29%	21,23%	0,32%	558	566	1,43%	35,55%	4,32%	353	428	21,25%	26,88%	1,81%	346	260	-24,86%	16,33%	-6,46%	**-0,25%**	1.592
92001 037	290	181	-37,59%	16,98%	-4,93%	671	417	-26,97%	36,80%	5,57%	417	302	-27,58%	26,65%	1,58%	324	233	-28,09%	20,56%	-2,23%	**-29,28%**	1.133
	1.655	**1.752**	**5,86%**	19,87%	**-1,04%**	**2.962**	**3.054**	**3,11%**	34,63%	**3,40%**	**1.941**	**2.346**	**20,87%**	26,60%	**1,53%**	**1.881**	**1.667**	**-11,36%**	18,90%	**-3,89%**	**4,50%**	**8.819**
Karmeliterviertel																						
92001 036	219	226	3,20%	17,02%	-3,89%	399	429	7,52%	32,30%	1,07%	342	379	10,82%	28,54%	3,47%	388	294	-24,42%	22,14%	-0,65%	**-1,56%**	1.328
92001 038	326	354	8,59%	22,59%	1,68%	564	619	9,75%	39,50%	8,27%	344	364	5,81%	23,23%	-1,84%	275	230	-16,36%	14,68%	-8,11%	**3,84%**	1.567
92001 039	193	159	-17,62%	18,21%	-2,70%	374	259	-30,75%	29,67%	-1,56%	237	230	-2,95%	26,35%	1,28%	248	225	-9,27%	25,77%	2,98%	**-17,02%**	873
92001 042	149	125	-16,11%	14,27%	-6,64%	288	299	3,82%	34,13%	2,90%	233	261	12,02%	29,79%	4,72%	242	191	-21,07%	21,80%	-0,98%	**-3,95%**	876
92001 044	215	237	10,23%	18,99%	-1,92%	404	400	-0,99%	32,05%	0,82%	296	347	17,23%	27,80%	2,73%	295	264	-10,51%	21,15%	-1,64%	**3,14%**	1.248
92001 046	112	115	2,68%	16,79%	-4,12%	182	253	39,01%	36,93%	5,70%	130	189	45,38%	27,59%	2,52%	133	128	-3,76%	18,69%	-4,10%	**22,98%**	685
92001 047	114	123	7,89%	19,49%	-1,42%	176	208	18,18%	32,96%	1,73%	128	159	24,22%	25,20%	0,13%	161	141	-12,42%	22,35%	-0,44%	**8,98%**	631
92001 048	257	278	8,17%	17,85%	-3,06%	422	437	3,55%	28,07%	-3,16%	397	391	-1,51%	25,11%	0,04%	440	451	2,50%	28,97%	6,18%	**2,79%**	1.557
	1.585	**1.617**	**2,02%**	18,45%	**-2,46%**	**2.809**	**2.904**	**3,38%**	33,13%	**1,90%**	**2.107**	**2.320**	**10,11%**	26,47%	**1,40%**	**2.183**	**1.924**	**-11,86%**	21,96%	**-0,84%**	**0,93%**	**8.765**
Afrikanerviertel																						
92001 040	246	227	-7,72%	17,00%	-3,91%	463	404	-12,74%	30,26%	-0,97%	309	345	11,65%	25,84%	0,77%	378	359	-5,03%	26,89%	4,10%	**-4,37%**	1.335
92001 041	688	642	-6,69%	17,10%	-3,81%	118	1.221	934,75%	32,52%	1,29%	869	1.128	29,57%	29,99%	4,92%	800	766	-4,25%	20,40%	-2,39%	**51,72%**	3.755
92001 043	489	489	0,00%	17,86%	-3,05%	1.011	838	-17,11%	30,61%	-0,62%	758	706	-6,86%	25,79%	0,72%	633	705	11,37%	25,75%	2,96%	**-5,29%**	2.738
92001 045	326	341	4,60%	21,11%	0,20%	636	536	-15,72%	33,19%	1,96%	382	451	18,06%	27,93%	2,86%	330	287	-13,03%	17,77%	-5,02%	**-3,52%**	1.615
92001 049	308	256	-16,88%	20,08%	-0,83%	499	379	-24,05%	29,73%	-1,50%	371	398	7,28%	31,22%	6,15%	278	242	-12,95%	18,98%	-3,81%	**-12,43%**	1.275
92001 050	464	397	-14,44%	16,73%	-4,18%	760	652	-14,21%	27,48%	-3,75%	704	660	-6,25%	27,81%	2,74%	575	664	15,48%	27,98%	5,19%	**-5,19%**	2.373
92001 051	173	122	-29,48%	15,74%	-5,17%	347	200	-42,36%	25,81%	-5,42%	207	307	48,31%	39,61%	14,54%	150	146	-2,67%	18,84%	-3,95%	**-11,63%**	775
	2.694	**2.474**	-8,17%	17,84%	**-3,07%**	**3.834**	**4.230**	**10,33%**	30,51%	**-0,72%**	**3.688**	**3.993**	**10,92%**	28,80%	**3,73%**	**3.144**	**3.169**	**0,80%**	22,65%	**0,96%**	**4,48%**	**13.866**
Brigittaviertel																						
92001 030	360	258	-28,33%	19,83%	-1,08%	501	396	-20,96%	30,44%	-0,79%	371	433	16,71%	33,28%	8,21%	198	214	8,08%	16,45%	-6,34%	**-9,82%**	1.301
92001 031	565	604	6,90%	20,32%	-0,59%	953	920	-3,46%	30,95%	-0,28%	527	742	40,80%	24,96%	-0,11%	755	707	-6,36%	23,78%	0,99%	**6,18%**	2.973
92001 032	421	305	-27,55%	16,90%	-4,01%	675	546	-19,11%	30,25%	-0,98%	564	566	0,35%	31,36%	6,29%	334	388	16,17%	21,50%	-1,29%	**-9,48%**	1.805
92001 033	304	310	1,97%	23,40%	2,49%	567	481	-15,17%	36,30%	5,07%	332	318	-4,22%	24,00%	-1,07%	273	216	-20,88%	18,30%	-6,49%	**-10,23%**	1.325
92001 060	84	149	77,38%	17,72%	-3,19%	181	178	-1,66%	21,17%	-10,06%	241	183	-24,07%	21,78%	-3,31%	308	331	7,47%	39,36%	16,57%	**3,32%**	841
92001 061	248	395	59,27%	24,67%	3,76%	456	531	16,45%	33,17%	1,94%	313	400	27,80%	24,98%	-0,09%	289	275	-4,84%	17,18%	-5,61%	**22,59%**	1.601
92001 062	443	399	-9,93%	19,67%	-1,24%	726	722	-0,55%	35,60%	4,37%	514	563	9,53%	27,78%	2,69%	385	344	-10,65%	16,96%	-5,83%	**-1,93%**	2.028
92001 063	124	92	-25,81%	26,06%	5,15%	140	148	5,71%	41,93%	10,70%	75	85	13,33%	24,06%	-0,99%	40	28	-30,00%	7,93%	-14,86%	**-6,86%**	353
92001 064	85	66	-22,35%	14,38%	-6,53%	187	152	-18,72%	33,12%	1,89%	139	144	3,60%	31,37%	6,30%	90	97	7,78%	21,13%	-1,66%	**-8,38%**	459
92001 065	239	204	-14,64%	20,26%	-0,65%	457	351	-23,19%	34,96%	3,63%	238	255	7,14%	25,32%	0,25%	291	197	-32,30%	19,56%	-3,23%	**-17,89%**	1.007
92001 066	425	424	-0,24%	23,38%	2,46%	786	619	-21,25%	34,10%	2,87%	422	511	21,09%	28,15%	3,08%	379	261	-31,13%	14,38%	-8,41%	**-9,79%**	1.815
	3.298	**3.206**	**-2,79%**	20,67%	-0,24%	**5.629**	**5.044**	**-10,39%**	32,53%	1,30%	**3.736**	**4.200**	**12,42%**	27,08%	2,01%	**3.342**	**3.058**	**-8,50%**	19,72%	-3,07%	**-3,11%**	**15.506**
Augartenviertel																						
92001 034	382	348	-3,87%	19,27%	-1,64%	719	653	-9,18%	36,16%	4,93%	402	499	24,13%	27,63%	2,96%	396	306	-22,73%	16,94%	-5,85%	**-3,89%**	1.806
92001 035	580	537	-7,41%	24,68%	3,77%	914	753	-17,61%	34,60%	3,37%	471	605	28,45%	27,80%	2,73%	367	281	-23,43%	12,91%	-9,88%	**-6,69%**	2.176
92001 036	218	216	-0,92%	22,69%	1,78%	383	318	-16,97%	33,40%	2,17%	218	246	12,84%	25,84%	0,77%	209	172	-17,70%	18,07%	-4,72%	**-7,39%**	952
92001 037	26	47	80,77%	14,69%	-6,22%	82	64	-21,95%	20,00%	-11,23%	78	90	15,38%	28,13%	3,06%	139	119	-14,39%	37,19%	14,40%	**-1,54%**	320
92001 038	116	158	36,21%	23,87%	2,96%	205	233	13,66%	35,20%	3,97%	126	188	49,21%	28,40%	3,33%	87	83	-4,60%	12,54%	-10,25%	**23,97%**	662
92001 057	209	271	29,67%	22,00%	1,09%	464	481	5,95%	38,04%	7,61%	242	289	19,42%	23,46%	-1,61%	245	191	-22,04%	15,50%	-7,29%	**7,13%**	1.232
92001 058	322	271	-15,84%	20,31%	-0,60%	569	459	-22,07%	34,41%	3,18%	319	386	21,00%	28,94%	3,87%	316	218	-31,01%	16,34%	-6,45%	**-13,71%**	1.334
	1.833	**1.848**	**0,82%**	21,79%	0,88%	**3.346**	**2.961**	**-11,51%**	34,91%	3,68%	**1.856**	**2.303**	**24,08%**	27,15%	2,08%	**1.759**	**1.370**	**-22,11%**	16,15%	-6,64%	**-3,55%**	**8.482**

Werte mit * aus anderen Zählsprengeln extrapoliert. Basisdaten © STATISTIK AUSTRIA

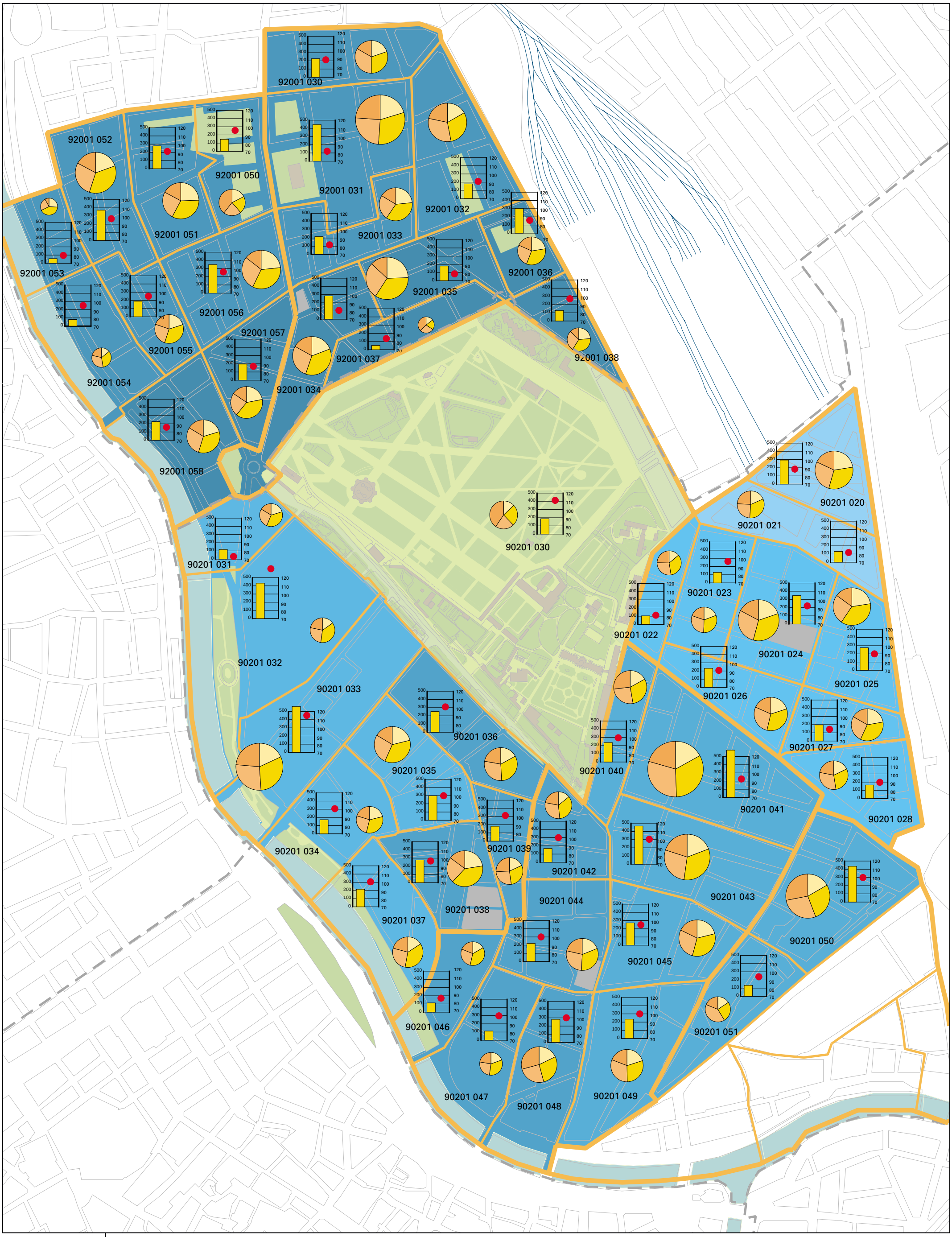

Plan B1

Kapitel 4
Seite 17–21

Alter & Kaufkraft

Sprengel

Haupt-Sprengel

Sprengelunterteilung

90201 047 Sprengelnummer

Wohnbevölkerung 2001

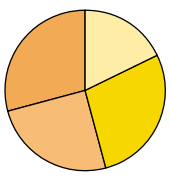

- 0 bis 19 Jahre
- 20 bis 39 Jahre
- 40 bis 59 Jahre
- 60 und älter

Kaufkraft in Mill. ATS

KK_MIO
gesamte Kaufkraft aller Einwohner des Zählsprengels in ATS

PK_IDX_B
durchschnittliche jährliche Kaufkraft pro Einwohner des Zählsprengels, bezogen auf 100% (Wiener Mittel)

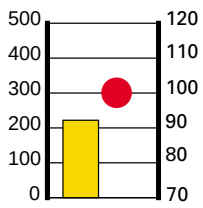

Viertelbezeichnungen

- Augarten+Lampigasse (AG)
- Alliiertenviertel (Alv)
- Volkertviertel (Vv)
- Rembrandtviertel (Rv)
- Afrikanerviertel (Afv)
- Karmeliterviertel (Kv)
- Brigittaviertel (Bv)
- Augartenviertel (Auv)

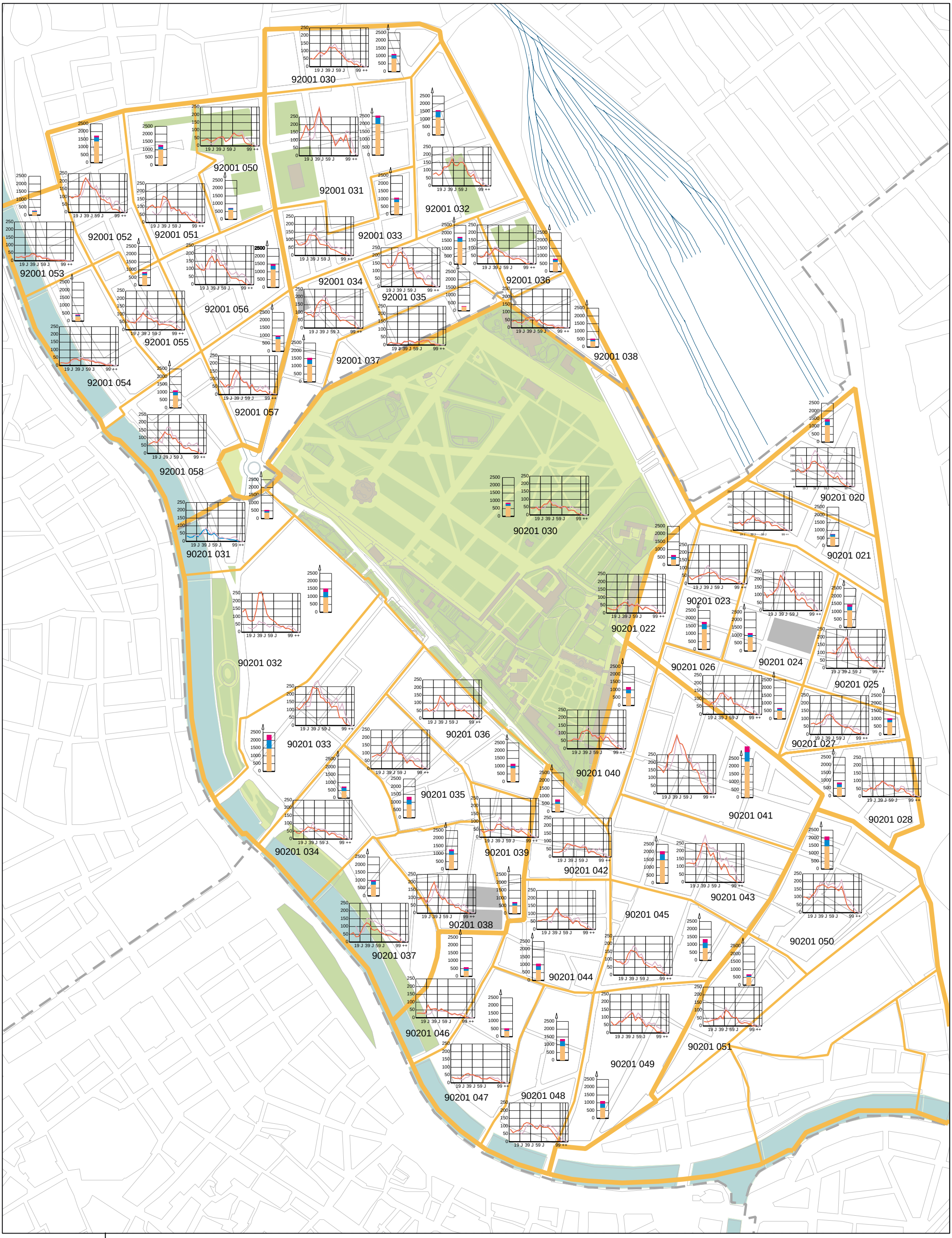

Plan B2

Kapitel 4
Seite 17–21

Bezirksmigration & Bildung

Sprengel

Haupt-Sprengel

Sprengelunterteilung

90201 047 Sprengelnummer

Altersverteilung

Personen

10 Jahre

Jahr 1991
(um 10 Jahre verschoben)

Jahr 2001

Alter

19 J 39 J 59 J 99 ++

Bildungsebene

Personenanzahl absolut

Universität

B/AHS

Sonstige

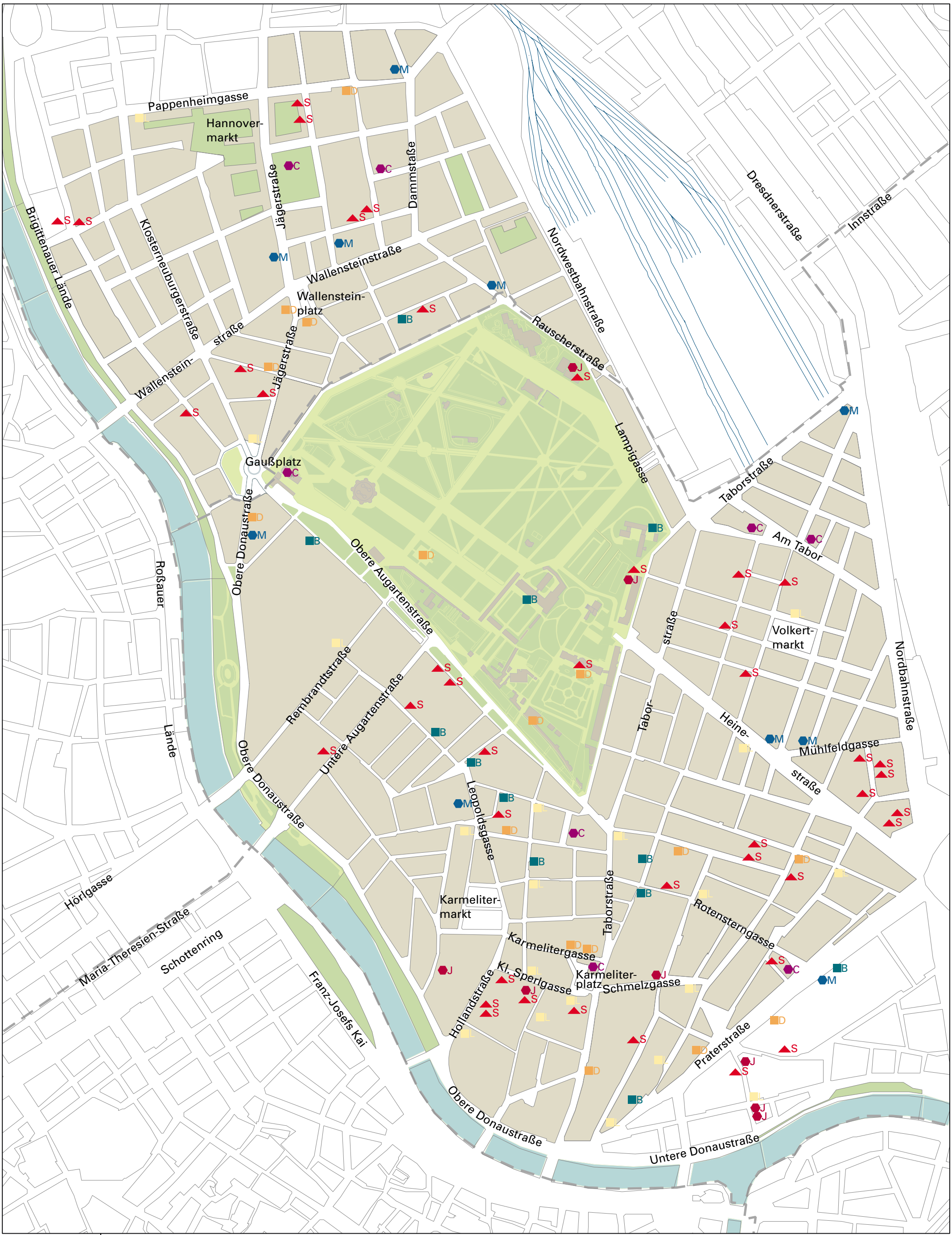

Plan C | Kulturelle Einrichtungen

Kapitel 4
Seite 22–23

Bezirksgrenzen

M Muslimische religiöse Einrichtung

J Jüdische religiöse Einrichtung

C Christliche religiöse Einrichtung

L sonstige Kultureinrichtungen

B Bildende Kunst / Museum

D Darstellende Kunst / Kino

S Schule, Bildungseinrichtung

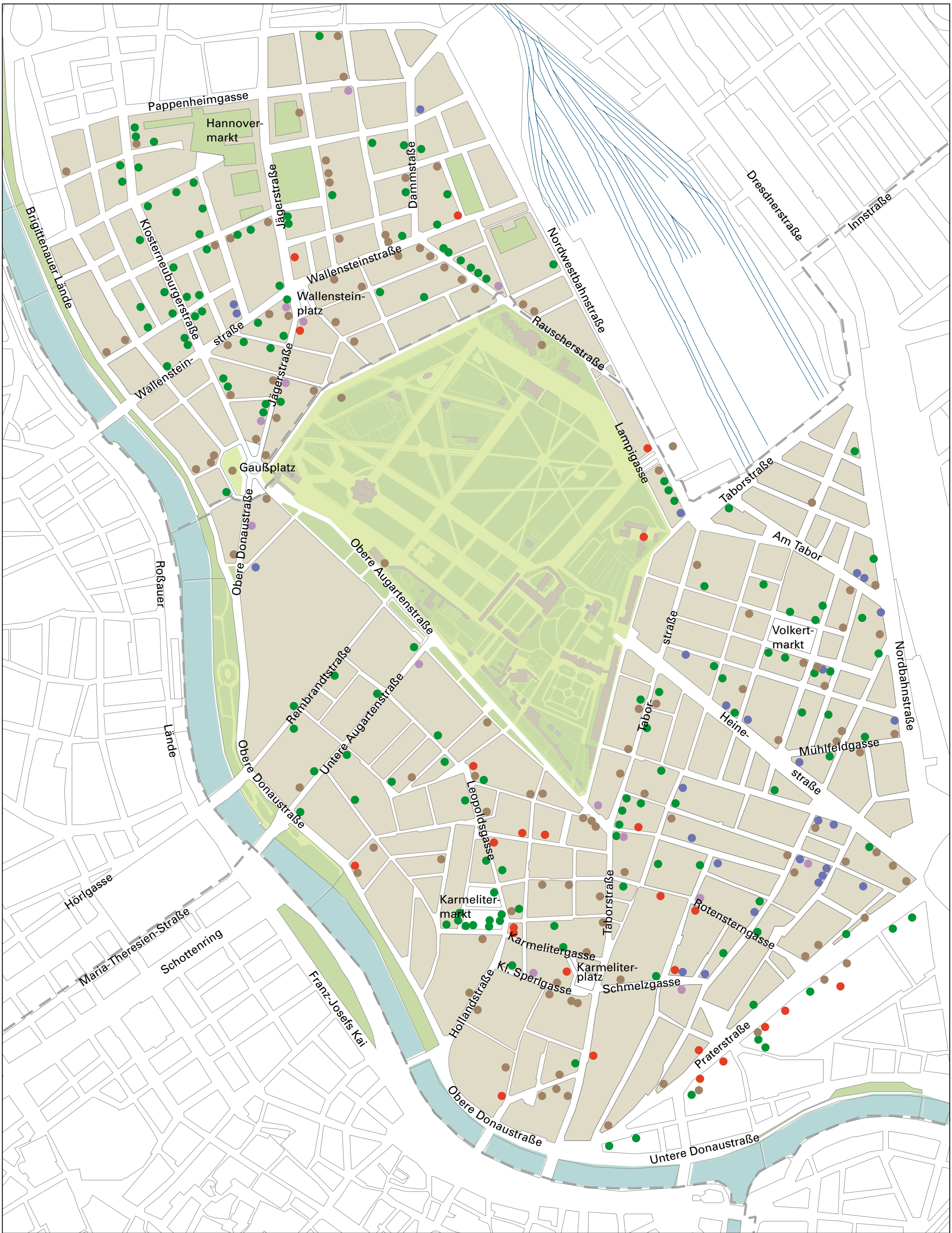

Plan D | Gastronomische Einrichtungen

Kapitel 4
Seite 23

Bezirksgrenzen

- Gastronomie hochwertig / Trend
- Gastronomie Event / Darbietung
- Gastronomie traditionell
- Rotlicht
- Gastronomie Buffet / Imbiss / einfache Küche

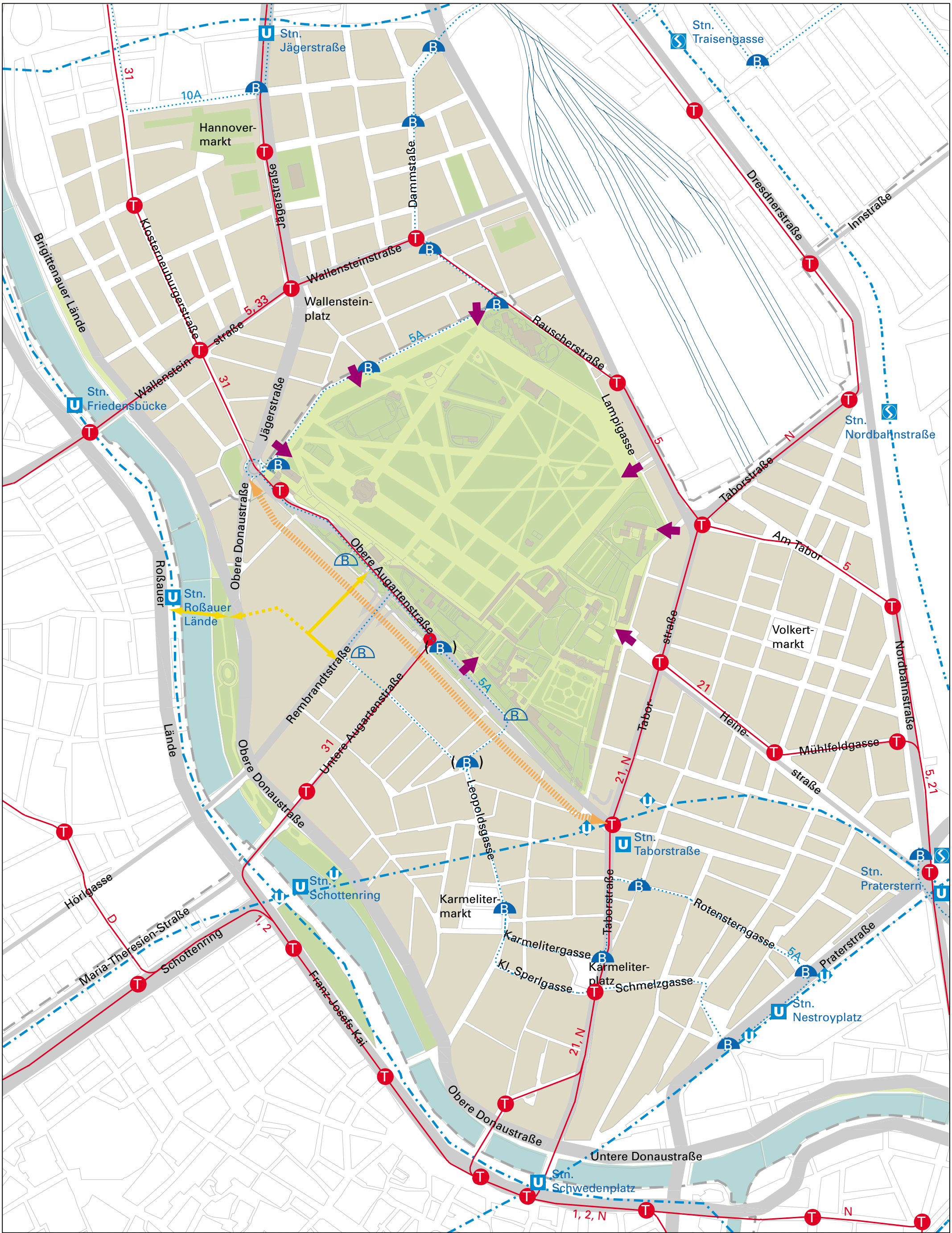

Plan E | Öffentlicher Verkehr

Kapitel 4
Seite 23–24

- Haupverkehrsstraßen
- Wichtige Verkehrsströme
- Bezirksgrenzen
- Straßenbahn
- Bus
- Bushaltestelle (Vorschlag)
- U-Bahn
- Schnellbahn
- Fußgängerverbindung
- U-Bahnausgang
- Vorschlag Verbindung mit öffentlichem Nahverkehr
- bestehende Parkeingänge